














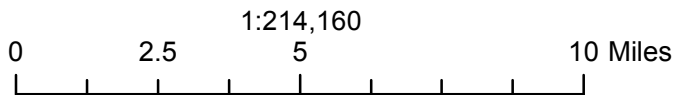
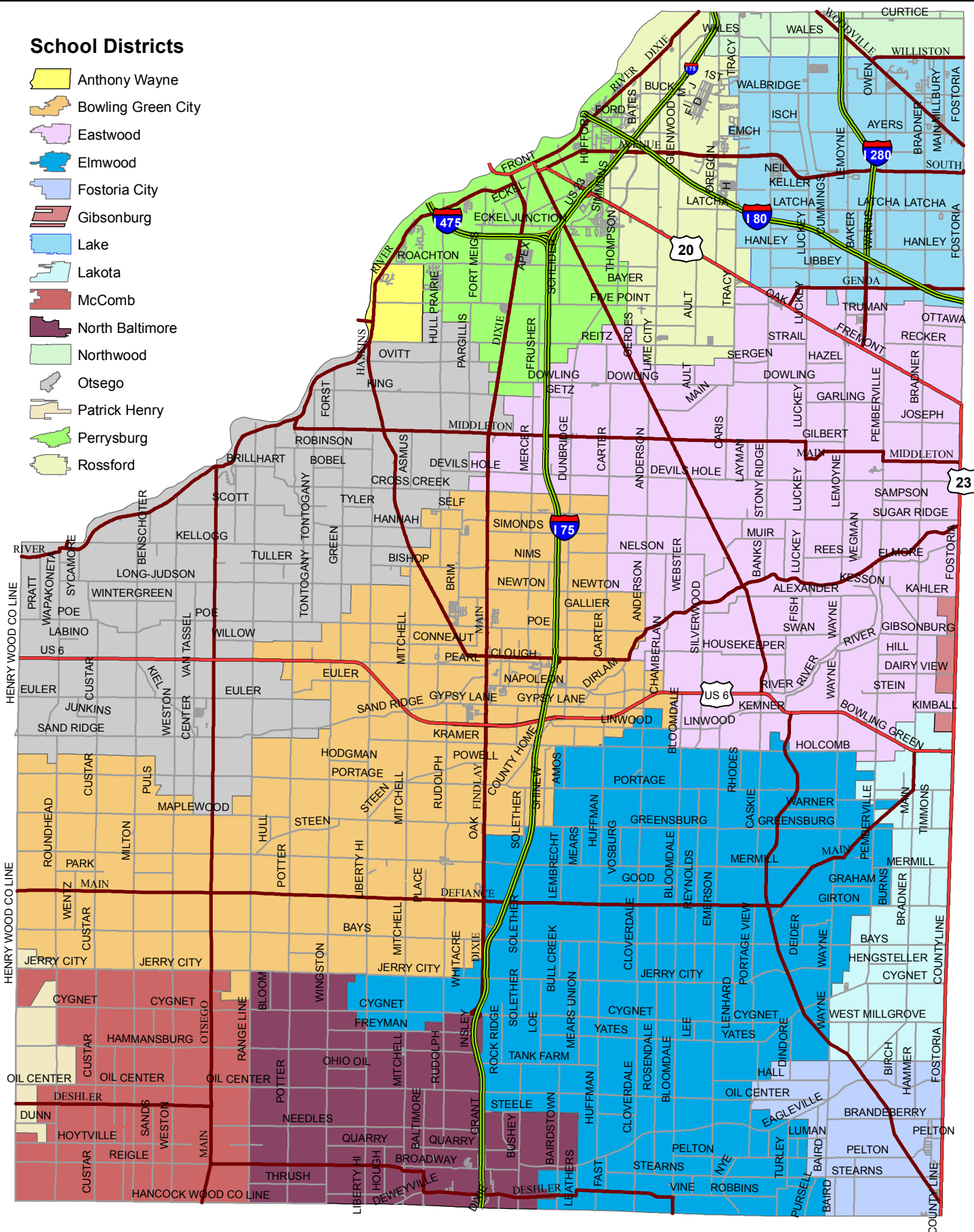



School Districts

-  Anthony Wayne
-  Bowling Green City
-  Eastwood
-  Elmwood
-  Fostoria City
-  Gibsonburg
-  Lake
-  Lakota
-  McComb
-  North Baltimore
-  Northwood
-  Otsego
-  Patrick Henry
-  Perrysburg
-  Rossford




Product of the Wood County Auditor's Office:
 GIS Mapping Division
 Map Date: March 4th, 2015
Auditor Michael Sibbersen